

17

Přerov – Nádražní ulice
Olomoucký Region





Přerov

Olomoucky Region

82 895

Unique visitors / month

491 475

The number of visits / month

Location: Nádražní ulice [Station Street]
Address: Nádražní 2, Přerov
Placement: Outdoor on the roof of the building
Dimensions: 15,7 m² – 512 × 307 cm
Ratio: 16:9 – 1280 × 720 px
Operation time: 6:00 a.m. – 10:00 p.m. (16 hrs)



YouTube



Birth certificate



Statistics

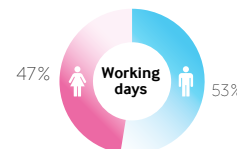


Screen's potential:

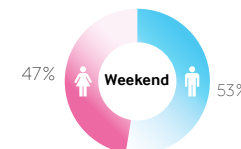
10 120 Pedestrians (people a day)

12 880 Motorists (people a day)

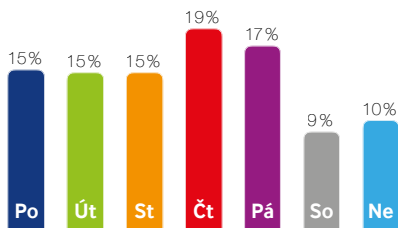
23 000 Daily Traffic Count



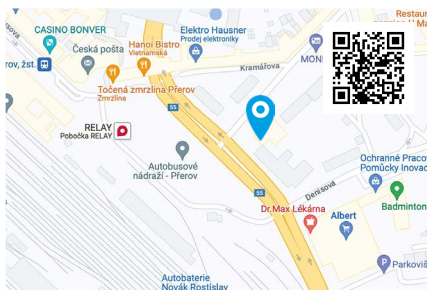
Female 229 763
 Male 261 712



Female 232 506
 Male 258 969



Weekly viewership 6:00 a.m. – 10:00 p.m.



GPS coordinates: 49.4468897 N, 17.4485064 E

Locations: business district / industrial district / residential area

Positions: passageway

Description of Location:

The location of Nádražní Street offers a direct view of the main bus and train station. The screen is located in a highly trafficked area in terms of both traffic and pedestrians.


Coverage:

Roadway: street / pedestrian zone / intersection / parking lot

Surroundings: Public transport / ČD station, ČSAD / post office / PNS / shops / department store / supermarket / bank / restaurant / hotel / petrol station / primary school, secondary school

Visibility: over 100 m





17

Přerov – Nádražní ulice
Olomoucký Region





17

Přerov – Nádražní ulice
Olomoucký Region



Contacts and support

ledmultimedia 

Our contacts:

Ledmultimedia, s.r.o.
Klokotská 744/29
390 01 Tábor

IČ: 28118642
DIČ: CZ28118642

Bank connection:

CZK – 1387913078/2700
EUR – 1387913086/2700

GSM: +420 727 874 408
E-mail: info@ledmultimedia.cz



Terms and Conditions



Catalogue LED
2023



How to prepare data



Technical support



info@ledmultimedia.cz / www.ledmultimedia.cz 