

24

Uherské Hradiště – Rybárny
Zlínský region



Uherské Hradiště

46 676

Unique visitors / month

169 787

The number of visits / month



Location: Rybárny [Fisheries]
Address: Rybářská Street 124, Uherské Hradiště
Placement: Outdoor on the gable of the building
Dimensions: 12,9 m² – 384 × 288 cm
Ratio: 4:3 – 1024 × 768 px
Operation time: 6:00 a.m. – 10:00 p.m. (16 hours)

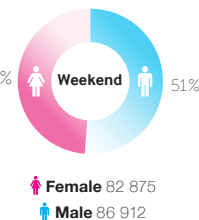
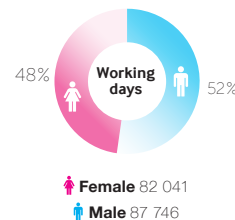


Birth certificate

24

Screen's potential:

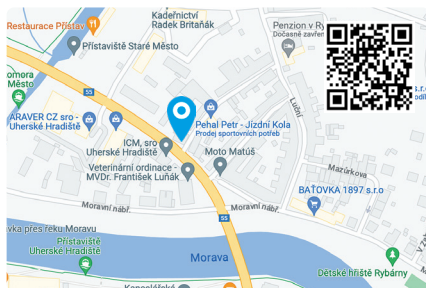
7 000		Pedestrians (people a day)
18 100		Motorists (people a day)
25 100		Daily Traffic Count

Locations: business district / residential area**Positions:** main road / passage

Description of Location:

The screen is located on the front of the building on the main road from Uherské Hradiště to Staré Město and further to Brno, with above-standard car passage. Close to the STOP SHOP shopping centre, petrol station, sports facilities, car dealerships, boat harbour.

Coverage:

Roadway: street / road / main road**Surroundings:** petrol station / post office / PNS / shops / restaurants / sports facilities**Visibility:** over 200 m**GPS coordinates:** 49.0742417 N, 17.4580975 E